














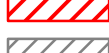



FIGURE 4.1

Westchester/Veterans Zoning Districts

-  City of Inglewood Boundary
-  Westchester Station Planning Area
-  Crenshaw/LAX Line
-  AC (Airport Campus)
-  C-3 (Heavy Commercial)
-  M-1 (Light Manufacturing)
-  MU-2 (Mixed Use 2)
-  MU-2A (Mixed Use 2A)
-  MU-A (Mixed Use - Arts Cluster)
-  MU-C (Corridor Mixed Use)
-  O-S (Open Space)
-  R-2 (Residential Multi Family)
-  R-3 (Residential Multiple Family)
-  R-4 (Residential Multiple Family)
-  T-C (Transportation Corridor)
-  MU-1 (Mixed Use 1 Overlay)
-  Live-Work Overlay

